



Arkansas River Basin

Line Diagram

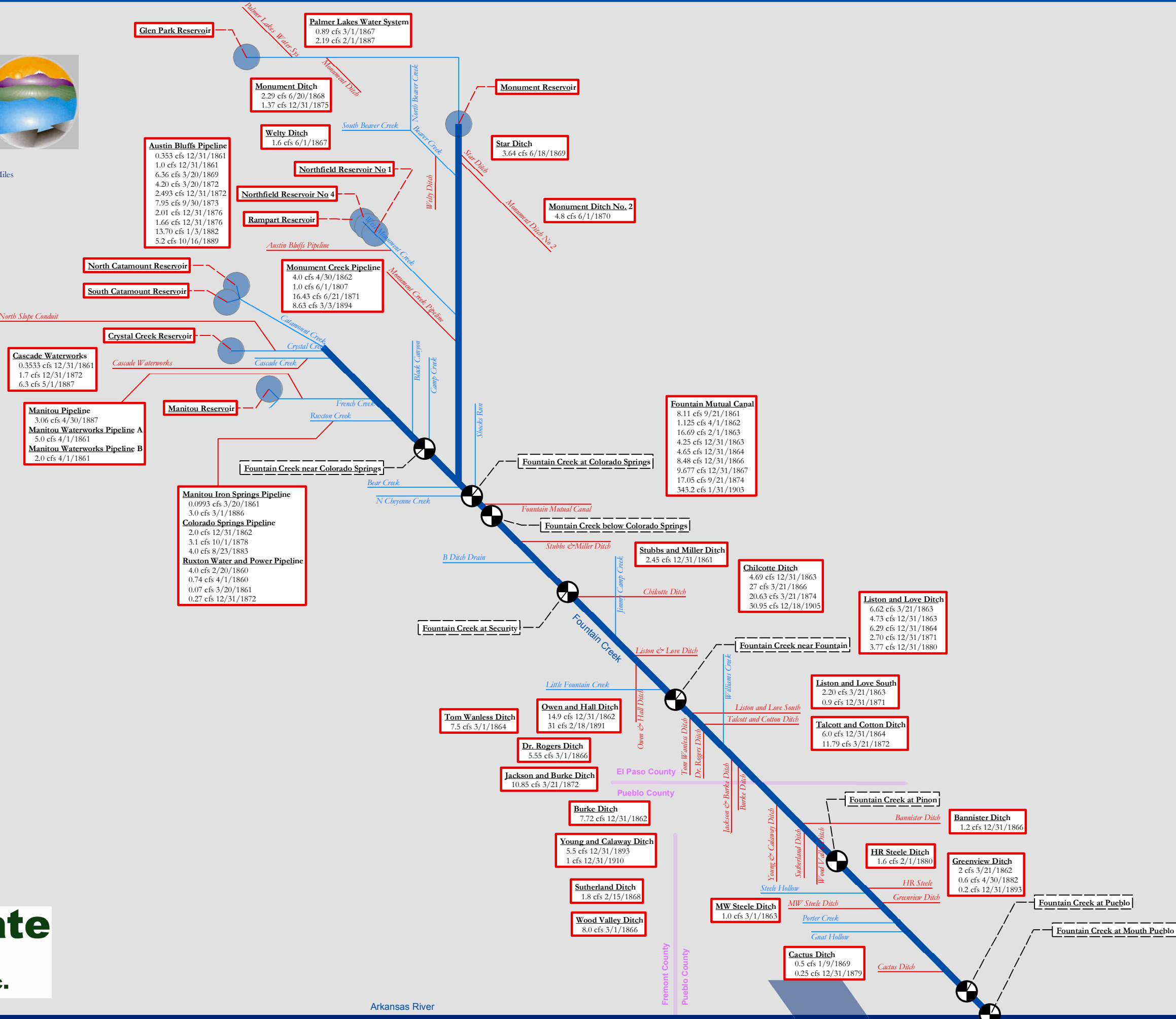
District 10 Detail

Southeastern Colorado

Water Conservancy District



North Slope Conduit
 6.0 cfs 12/31/1861
 2.9 cfs 12/31/1861
 3.28 cfs 1/1/1862
 0.72 cfs 3/15/1862
 1.125 cfs 4/30/1862
 4.0 cfs 2/28/1863
 5.0 cfs 12/31/1864
 35.0 cfs 12/31/1901



Prepared by:



February 2008

Arkansas River